




CAUTION: TRACINGS ARE NOT TO SCALE,
FOR VISUAL APPRECIATION ONLY.


Folio 02	NM 080/24		NC / NE	Chart No.
	PREVIOUS UPDATE NE 15 AUG 2023		NE 15 AUG 2023	2527 (INT 77397)

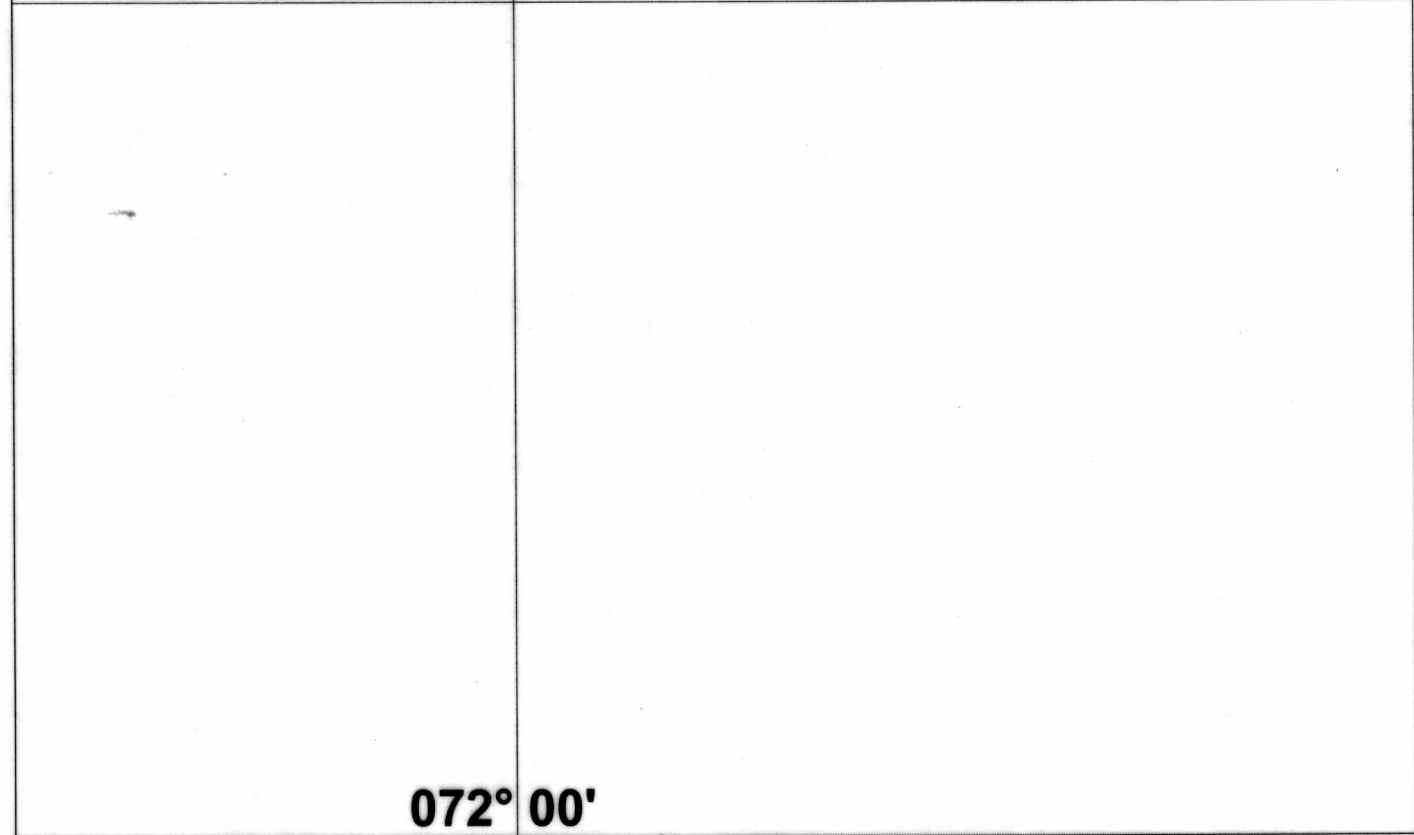

#


20° 15'



057° 30'

Folio 01	NM 080/24		NC / NE 15 OCT 2018	Chart No. 2514 (INT 7739)
	PREVIOUS UPDATE 064/24			
<div style="display: flex; justify-content: space-between; align-items: center; width: 100%;"> <div style="width: 30%;">20°09'</div> <div style="width: 30%; text-align: center;">  <p>Foul Ground</p> </div> <div style="width: 30%;"></div> </div>				
057° 27'				
Caution: Some computer printers might distort the tracings. Users are advised to check and if necessary, adjust settings on their printers.				


Folio 02	NM 081/24		NC / NE	Chart No. 292 (INT 7021)
	PREVIOUS UPDATE 078/24		30 APR 2023	



Folio 03	NM 081/24		NC / NE	Chart No.
	PREVIOUS UPDATE 078/24		15 DEC 2019	255 (INT 7334)



Caution: Some computer printers might distort the tracings. Users are advised to check and if necessary, adjust settings on their printers.

Folio 03	NM 081/24		NC / NE	Chart No. 210
	PREVIOUS UPDATE 130/23		30 NOV 2019	

19° 45'



072° 00'

Caution: Some computer printers might distort the tracings. Users are advised to check and if necessary, adjust settings on their printers.